



## **24ème RALLYE NATIONAL du VAL d'ANCE**

**National Coeff 3**

# **ROAD BOOK**

**BEUZAC - BEUZAC**

**29 & 30 mai 2026**

**COUPE de FRANCE DES RALLYES 2026  
CHALLENGE du COMITE REGIONAL AUVERGNE  
CHALLENGE ASA ONDAINE**

*ASSOCIATION SPORTIVE AUTOMOBILE ONDAINE*

*Mairie BP 135*

*43210 BAS en BASSET*

*Tél : 04.77.51.27.80*

*Portable : 07.67.96.64.46*

*Mail : [contact@asaondaine.fr](mailto:contact@asaondaine.fr)*

# 24<sup>ème</sup> Rallye du Val d'Ance

**ASA**  
**ONDAINE**

E.S 2-5-8


St JULIEN D'ANCE / BOISSET  
13 Km

E.S 3-6-9


ST HILAIRE-CUSSON-LA-VALMITTE  
LE ROURE  
10 Km


E.S 1-4-7


LE VERT / CHARREES  
20 Km


EPREUVE SPECIAL : 


PARCOURS DE LIAISON : 


ADMINISTRATIF : 

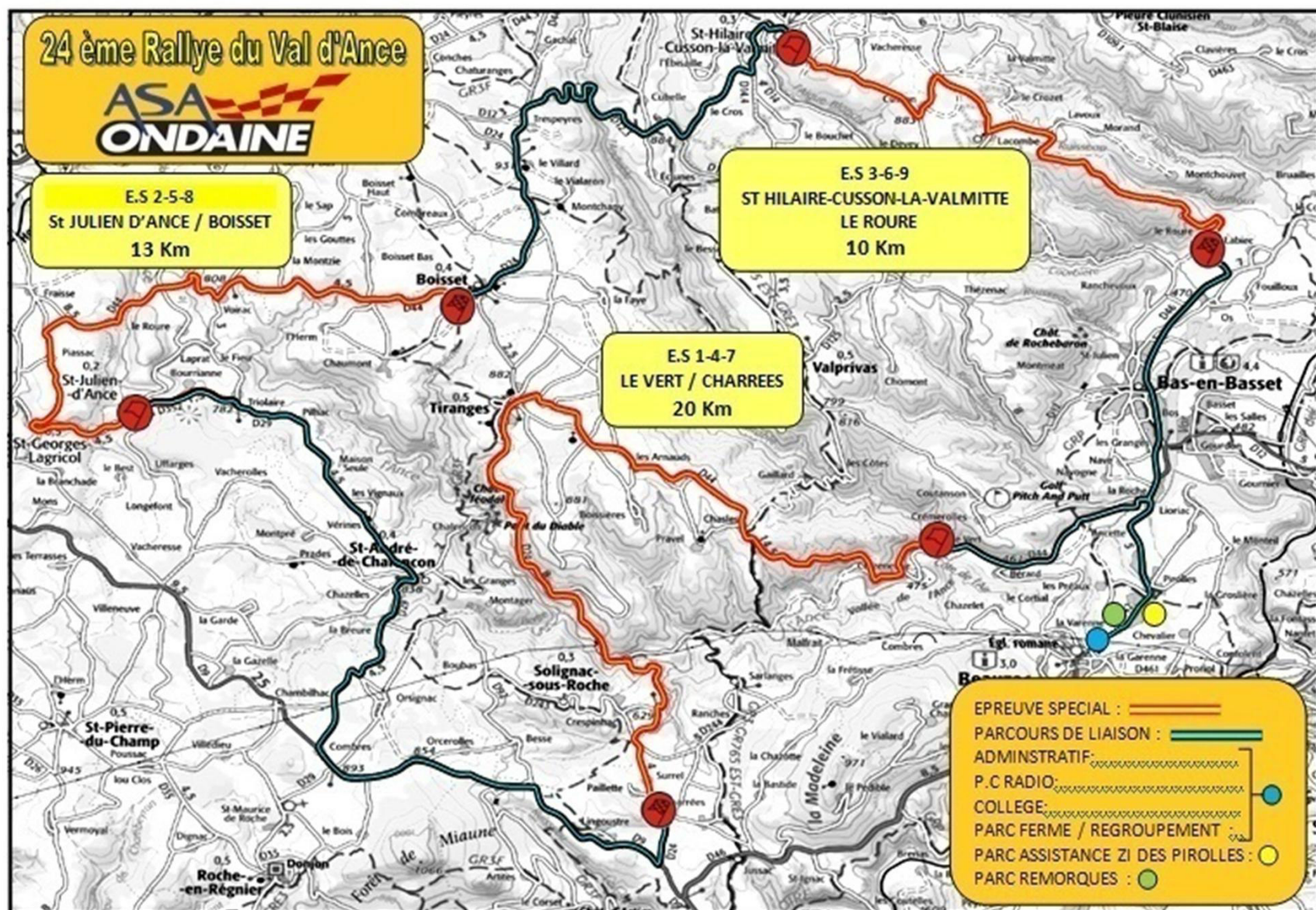
P.C RADIO : 

COLLEGE : 









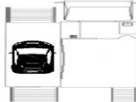










PARC FERME / REGROUPEMENT : 

PARC ASSISTANCE ZI DES PIROLLES : 




















PARC REMORQUES : 

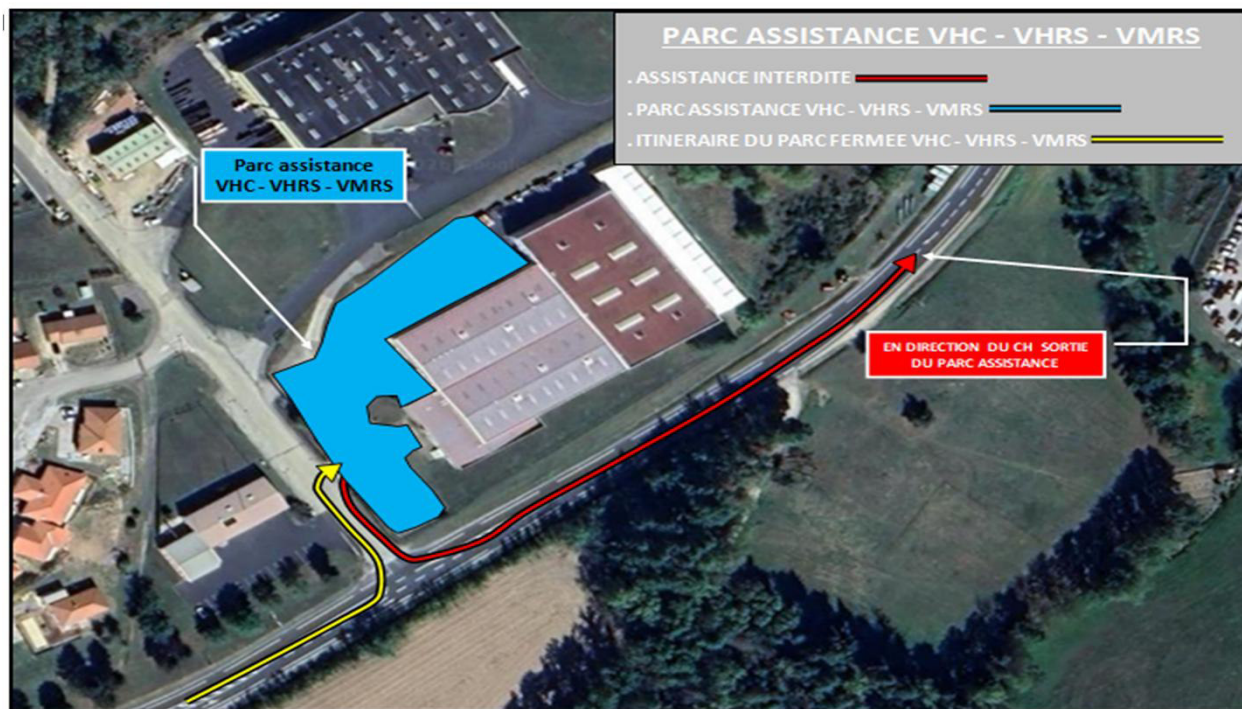
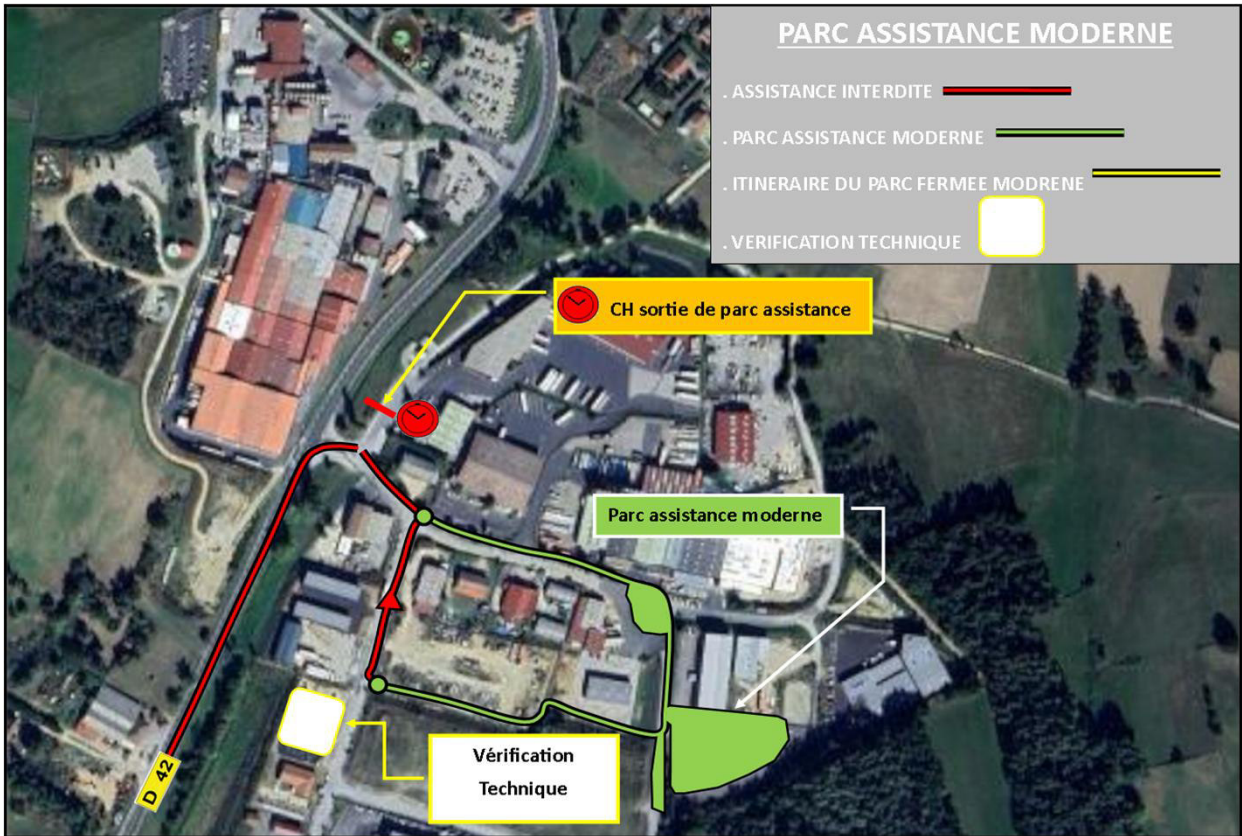


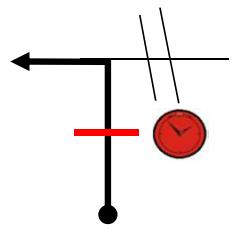



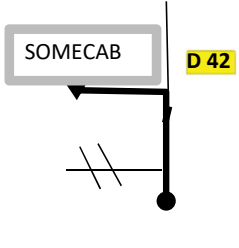
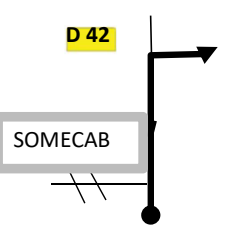
SYMBOLE	LEGENDE
---------	---------

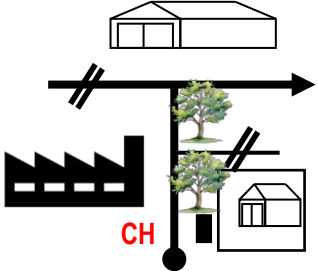
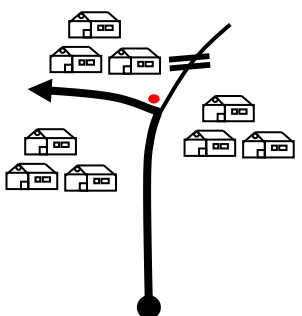
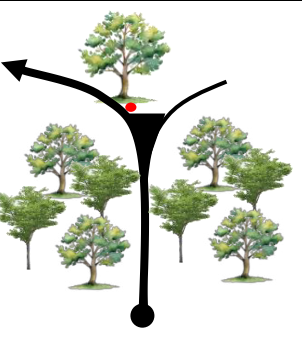
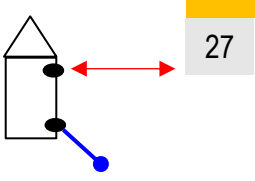
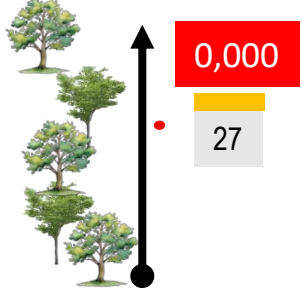

	CEDEZ LE PASSAGE
	STOP
	LIMITATION 50 KM / 30 KM
	ATTENTION DANGER
	BOTTES DE PAILLES
	AMPHORE
	HABITATION
	PANNEAUX A NE PAS SUIVRE
	CAMION
	PODIUM
	ECOLE PUBLIQUE
	MAIRIE
	CONTRÔLE HORAIRE
	DEPART
	ARRIVEE LANCEE
	POINT STOP
	PANNEAU RADIO
	AMBULANCE
	DEPANEUSE

SYMBOLE	LEGENDE
---------	---------

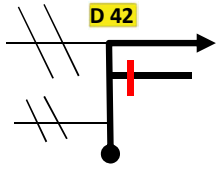


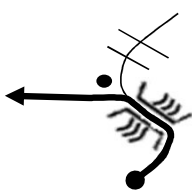


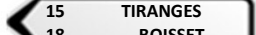


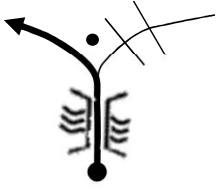




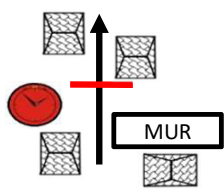




	PANNEAU INDICATEUR
	PANNEAU DE DEPARTEMENTAL
	PEANNEAU DE LIEU-DIT
	EMPLACEMENT DES PANNEAUX
	CARREFOUR GIRATOIRE
	DIRECTION A PRENDRE
	DIRECTION A NE PAS PRENDRE
	Gardez Même Route Principal
	Sans indication
	ARBRE
	USINE
	PONT
	CHANGEMENT DE DIRECTION
	CHICANE
	AUTORISER AU PUBLIC
	INTERDIT AU PUBLIC
	POINT RALLYE POINT P.K
	VOITURE COMMISSAIRE
	DIRECTEUR DE COURSE



24 <sup>ème</sup> Rallye National du Val d'Ance				Etape 1	
Section 1 : Beauzac / Beauzac				Secteur 1	
CH 0	Sortie de parc fermée		TEMPS IMPARTI		PAGE <b>1</b>
	Entrée de parc assistance		25 min/ 1er tour		
CH 0A	Sortie de parc assistance		45min/ tour 2 et 3		
Distance 1Km 01			Moyenne 30km/h		
KILOMETRAGE		DIRECTION	INFORMATION	DISTANCE TOTAL	
TOTAL	PARTIEL			DEGRESSIVE	
0,000	0,000		 <b>CH 0</b>  <b>ESPACE DE LA DORLIERE</b>  <b>SORTIE DE PARC FERME</b> <b>ENTRÉE PARC ASSISTANCE</b>	1,010	
 <b>CIRCULATION DANS LE PARC ASSISTANCE RÉGLEMENTÉE</b> 					
0,460	0,460		<b>PARC ASSISTANCE "VHRS/VMRS" SOMECAB</b>	0,550	
1,010	0,550		<b>PARC ASSISTANCE "Moderne/ VHC" ZA.PIROLLES</b>	0,000	

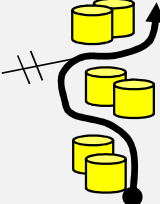

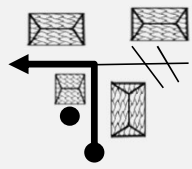








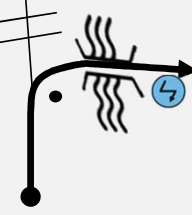


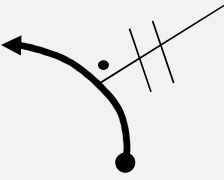

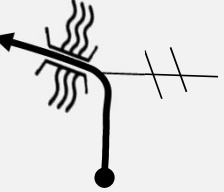

CH		<b>CALIBRAGE DES TRIPS</b>	Distance	SECTEUR
CH			Moyenne	
KILOMÉTRAGE		DIRECTION	INFORMATIONS	TOTAL DEGRESSIF
TOTAL	PARTIEL			
0,000	0,000		<b>Sortie CH Assistance</b>	
2,395	2,395		<div style="border: 1px solid black; padding: 5px; display: inline-block; background-color: yellow;">D 44</div> <div style="border: 1px solid black; padding: 5px; display: inline-block;">15 TIRANGES</div> <div style="border: 1px solid black; padding: 5px; display: inline-block;">18 BOISSET</div> <div style="border: 1px solid black; padding: 5px; display: inline-block; margin-top: 10px;">10 VALPRIVAS</div>	
2,611	0,216		<div style="border: 1px solid black; padding: 5px; display: inline-block; background-color: yellow;">D 44</div> <div style="border: 1px solid black; padding: 5px; display: inline-block;">TIRANGES</div> <div style="border: 1px solid black; padding: 5px; display: inline-block;">BOISSET</div> <div style="border: 1px solid black; padding: 5px; display: inline-block; margin-top: 10px;">VALPRIVAS</div>	
<b>CALIBRAGE DES TRIPS</b>			 Sonde sur roue arrière droite	
3,012	0,401			

CH		<b>CALIBRAGE DES TRIPS</b>		Distance	SECTEUR
CH				Moyenne	
KILOMÉTRAGE		DIRECTION	INFORMATIONS	TOTAL	
TOTAL	PARTIEL			DEGRESSIF	
6,186	3,174				




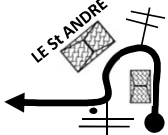



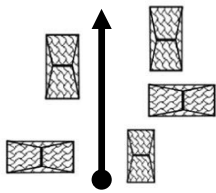







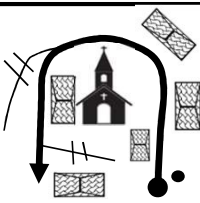







24 <sup>ème</sup> Rallye National du Val d'Ance					Etape 1	
Section 1 : Beauzac / Beauzac					Secteur 2	
CH 0A	Sortie de parc assistance		TEMPS IMPARTI		PAGE	
CH 1	LE VERT		15 Min		2	
Distance 6,2 KMS			Moyenne 24 km/h			
KILOMETRAGE		DIRECTION	INFORMATION		DISTANCE TOTAL DEGRESSIVE	
TOTAL	PARTIEL					
0,000	0,000	0		 <b>CH 0A</b>  	SORTIE DE PARC ASSISTANCE	6,200
2,400	2,400	1			   	3,800
2,600	0,200	2			  	3,600
6,200	3,600	3		  	 <b>CH 1</b>  <b>TRAVERSER DU VILLAGE DU VERT RÉGLEMENTE</b>	0,000

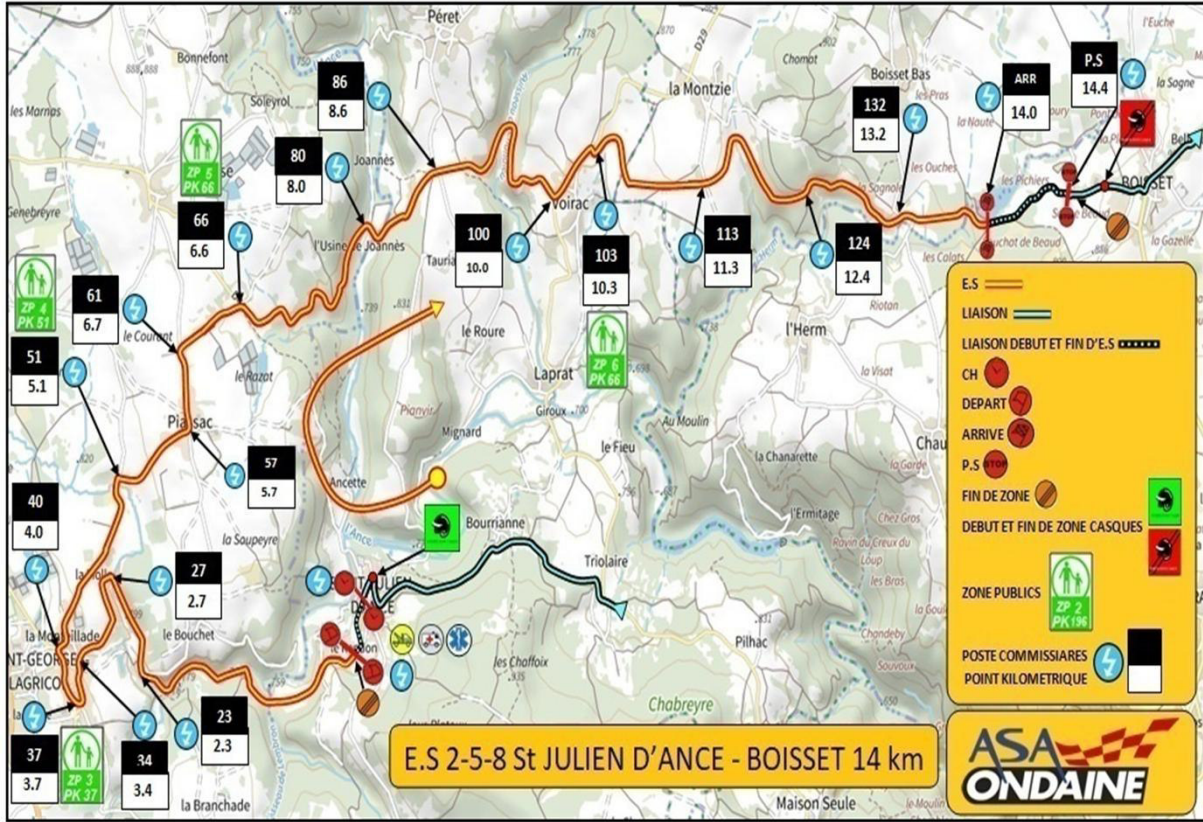


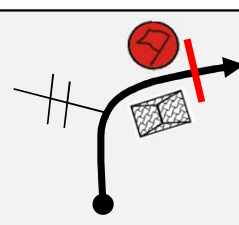

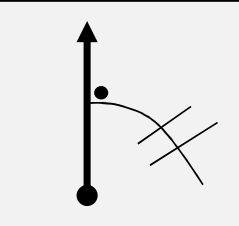

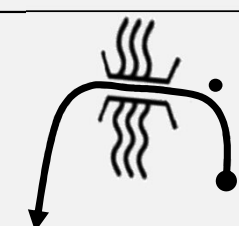




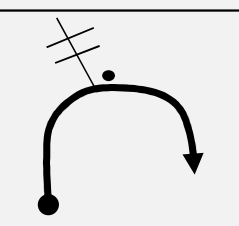


24 <sup>ème</sup> Rallye National du Val d'Ance					Etape 1	
Section 1 : Beauzac / Beauzac					Secteur 3	
DES1	LE VERT-TIRANGES- CHARRÉES		TEMPS IMPARTI		<b>PAGE</b> <b>3</b>	
CH 2	ST JULIEN D'ANCE		<b>1H 05</b>			
Distance 40,12 KMS			Moyenne 37 km/h			
KILOMETRAGE		DIRECTION	INFORMATION	DISTANCE TOTAL DEGRESSIVE		
TOTAL	PARTIEL					
0,000	0,000	1	<b>GMRP</b> 	40,120		
0,966	0,966	2	 <b>D/44</b> <b>CHIZNEUVE</b>	39,154		
1,822	0,856	3	 <b>D/44</b> <b>LE TEIL</b>	38,298		
			<b>MERCI DE RESPECTER LA LIMITATION DE VITESSE</b>			
CONTINUER SUR RD 44			GMRP			
			<b>MERCI DE RESPECTER LA LIMITATION DE VITESSE</b>			

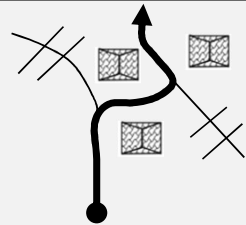
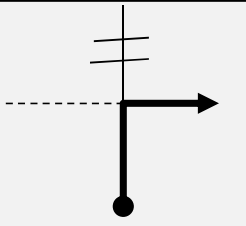
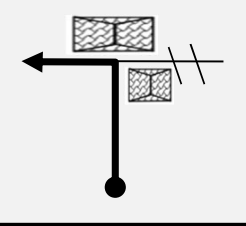
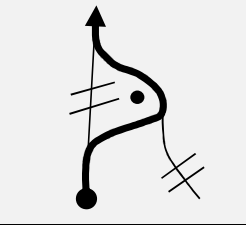

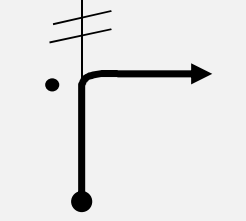
24 <sup>ème</sup> Rallye National du Val d'Ance				Etape 1		
Section 1 : Beauzac / Beauzac				Secteur 3		
DES1	LE VERT-TIRANGES- CHARRÉES		TEMPS IMPARTI	PAGE		
CH 2	ST JULIEN D'ANCE		1H 05	4		
Distance 40,12 KMS			Moyenne 37 km/h			
KILOMETRAGE		DIRECTION	INFORMATION	DISTANCE TOTAL		
TOTAL	PARTIEL			DEGRESSIVE		
<div style="display: flex; justify-content: space-around; align-items: center;"> <div style="border: 2px solid red; padding: 5px; font-weight: bold; font-size: 1.2em;">TIRANGES</div> <div style="border: 2px solid red; border-radius: 50%; padding: 10px; font-weight: bold; font-size: 2em;">50</div> <div style="text-align: center;"> <p>MERCI DE RESPECTER LA LIMITATION DE VITESSE</p> </div> </div>						
10,297	8,475	4			S.I	29,823
SI	SI	5		   	POSTE INTER Direction de course  BAR Le TIRE EN JOIE	SI
14,812	4,515	6		  	<div style="border: 1px solid black; padding: 2px; display: inline-block; font-weight: bold;">D 24</div> <div style="border: 1px solid black; padding: 5px; font-weight: bold; font-size: 1.1em;">MOULAS</div>	25,308
15,976	1,164	7		 	<div style="border: 1px solid black; padding: 2px; display: inline-block; font-weight: bold;">L' Ance du Nord</div> le kilométrage correspond au poste commissaire après le pont	24,144
17,146	1,170	8			<div style="border: 1px solid black; padding: 2px; display: inline-block; font-weight: bold; color: red;">D 243</div> SOLIGNAC 1/5 R. 3 CRESPINHAC 0,7 <div style="border: 1px solid black; padding: 2px; display: inline-block; font-weight: bold;">D 24</div> 6 RETOURNAC	22,974
18,832	1,686	9			S.I	21,288

24 <sup>ème</sup> Rallye National du Val d'Ance				Etape 1	
Section 1 : Beauzac / Beauzac				Secteur 3	
DES1	LE VERT-TIRANGES- CHARRÉES		TEMPS IMPARTI	PAGE	
CH 2	ST JULIEN D'ANCE		1H 05	5	
Distance 40,12 KMS			Moyenne 37 km/h		
KILOMETRAGE		DIRECTION	INFORMATION	DISTANCE TOTAL DEGRESSIVE	
TOTAL	PARTIEL				
S.I	S.I	10		GMRP	S.I
20,580	1,748	11		ARRIVÉE E.S 1-4-7 	19,540
21,006	0,426	12		POINT STOP 	19,114
21,160	0,154	13		 D 24 RETOURNAC 4	18,960
22,100	0,940	14		D 9 CRAPONNE 21 ROCHE EN R. 9	18,020
28,310	6,210	15		D 29 ST PAL DE CH. 18 ST ANDRE DE CH. 4,5	11,810

24 <sup>ème</sup> Rallye National du Val d'Ance				Etape 1	
Section 1 : Beauzac / Beauzac				Secteur 3	
DES1	LE VERT-TIRANGES- CHARRÉES		TEMPS IMPARTI		PAGE
CH 2	ST JULIEN D'ANCE		1H 05		6
Distance 40,12 KMS			Moyenne 37 km/h		
KILOMETRAGE		DIRECTION	INFORMATION	DISTANCE TOTAL	
TOTAL	PARTIEL			DEGRESSIVE	
CONTINUER SUR RD 29			GMRP		
32,730	4,420	   <b>MERCI DE RESPECTER LA LIMITATION DE VITESSE</b>			
32,920	0,190	19	  		7,200
SI	SI	20	   	<b>S.I</b> <b>ATTENTION AUX TRAVERSER DE HAMEAUX</b>	SI
37,700	4,780	21	 	 	2,420
39,700	2,000	22	 	<b>DANS VILLAGE</b>  	0,420
40,120	0,420	23	 	<b>CH 2</b>  	0,000

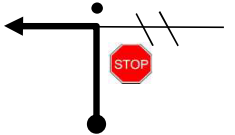

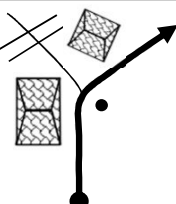



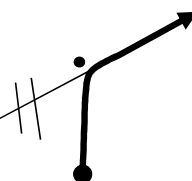














<b>24<sup>ème</sup> Rallye National du Val d'Ance</b>				Etape 1	
Section 1 : Beauzac / Beauzac				Secteur 4	
<b>DES 2</b>	St Julien d' Ance - Boisset		TEMPS IMPARTI		<b>PAGE</b> <b>7</b>
<b>CH 3</b>	St Hilaire Cusson La Valmite		<b>50 min</b>		
Distance 29,26 KMS			Moyenne 35 km/h		
KILOMETRAGE		DIRECTION	INFORMATION	DISTANCE TOTAL DEGRESSIVE	
TOTAL	PARTIEL				
0,000	0,000	1 	<b>DÉPART</b> <b>E.S 2-5-8</b> 	29,260	
1,806	1,806	2 	 <b>ROUTE DU BOUCHET</b>	27,454	
2,313	0,507	3 	 <b>ATTENTION PASSAGE ETROIT</b>	26,947	
 				<b>MERCI DE RESPECTER LA LIMITATION DE VITESSE</b>	
3,234	0,921	4 	  <b>GITES DE GROUPE DU BONNE ACCEUIL</b>	26,026	

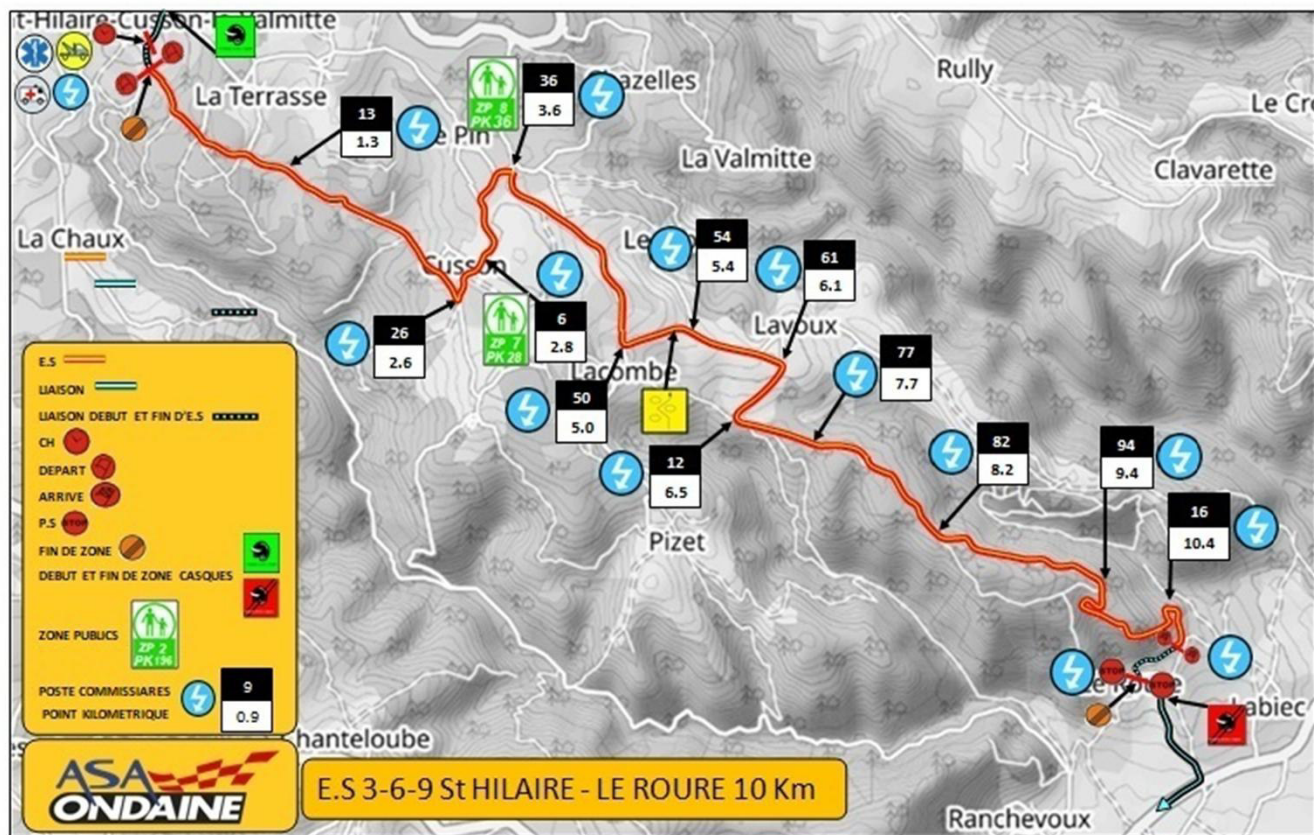
24 <sup>ème</sup> Rallye National du Val d'Ance				Etape 1	
Section 1 : Beauzac / Beauzac				Secteur 4	
DES 2	St Julien d' Ance - Boisset		TEMPS IMPARTI		PAGE 8
CH 3	St Hilaire Cusson La Valmite		50 min		
Distance 29,26 KMS			Moyenne 35 km/h		
KILOMETRAGE		DIRECTION	INFORMATION	DISTANCE TOTAL DEGRESSIVE	
TOTAL	PARTIEL				
3,565	0,331	5 	GITES DE GROUPE DU BONNE ACCEUIL  <i>Piassac Fraise Theux</i>	25,695	
4,627	1,062	6 	<b>S.I</b>	24,633	
5,200	0,573	7 	<b>PIASSAC</b>	24,060	
5,250	0,600	8 	 <b>ASSEMBLE</b>	24,010	
5,657	0,407	9 	<b>STABULATION</b>	23,603	

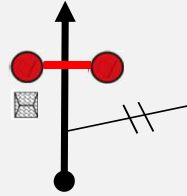


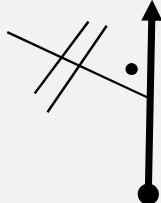
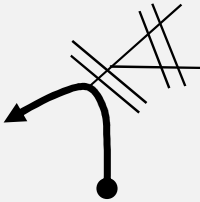
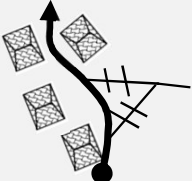


24 <sup>ème</sup> Rallye National du Val d'Ance				Etape 1	
Section 1 : Beauzac / Beauzac				Secteur 4	
DES 2	St Julien d' Ance - Boisset		TEMPS IMPARTI		PAGE 9
CH 3	St Hilaire Cusson La Valmite		50 min		
Distance 29,26 KMS			Moyenne 35 km/h		
KILOMETRAGE		DIRECTION	INFORMATION	DISTANCE TOTAL DEGRESSIVE	
TOTAL	PARTIEL				
6,130	#REF!	10 	<b>D 44</b> <b>S.I</b>	23,130	
8,128	1,998	11 	ROUTE DU SUCHAT <b>D 44</b>	21,132	
SI	SI	12 	<b>D 29</b> 	SI	
9,796	1,668	13 	<del><b>D 29</b></del>  <b>D 44</b> 	19,464	
10,830	1,034	14 	<b>S.I</b>	18,430	

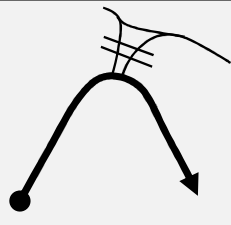
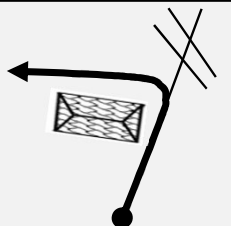
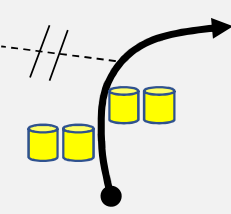

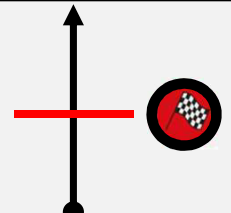

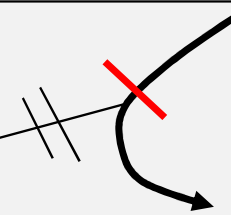

24 <sup>ème</sup> Rallye National du Val d'Ance					Etape 1	
Section 1 : Beauzac / Beauzac					Secteur 4	
DES 2	St Julien d' Ance - Boisset		TEMPS IMPARTI		PAGE 10	
CH 3	St Hilaire Cusson La Valmite		50 min			
Distance 29,26 KMS			Moyenne 35 km/h			
KILOMETRAGE		DIRECTION		INFORMATION		DISTANCE TOTAL DEGRESSIVE
TOTAL	PARTIEL					
12,655	1,825	15				16,605
SI	SI	16				SI
13,884	1,229	17				15,376
14,400	0,516	18				14,860
14,470	0,070	19			<p><b>D 44</b></p> <p>6 - APINAC 6 ST PAL DE CHALENCON</p> <p>L'éveil des délices</p>	14,790

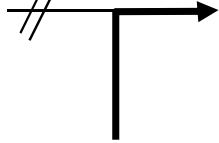



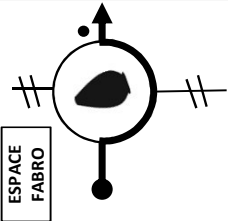


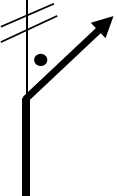

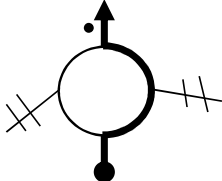


24 <sup>ème</sup> Rallye National du Val d'Ance				Etape 1		
Section 1 : Beauzac / Beauzac				Secteur 4		
DES 2	St Julien d' Ance - Boisset		TEMPS IMPARTI	PAGE 11		
CH 3	St Hilaire Cusson La Valmite		50 min			
Distance 29,26 KMS			Moyenne 35 km/h			
KILOMETRAGE		DIRECTION	INFORMATION	DISTANCE TOTAL DEGRESSIVE		
TOTAL	PARTIEL					
14,520	0,050	20 		<b>S.I</b>		14,740
17,470	2,950	21 		 		11,790
18,480	1,010	22 		 		10,780
18,590	0,110	23 		 		10,670
19,610	1,020	24 	 	 <b>ATTENTION DESCENTE DANGEREUSE</b>		9,650

24 <sup>ème</sup> Rallye National du Val d'Ance				Etape 1	
Section 1 : Beauzac / Beauzac				Secteur 4	
DES 2	St Julien d' Ance - Boisset		TEMPS IMPARTI		PAGE 12
CH 3	St Hilaire Cusson La Valmitte		50 min		
Distance 29,26 KMS			Moyenne 35 km/h		
KILOMETRAGE		DIRECTION	INFORMATION	DISTANCE TOTAL DEGRESSIVE	
TOTAL	PARTIEL				
22,120	2,510	25 	 <b>S.I</b> 	7,140	
24,970	2,850	26 	  	4,290	
28,800	3,830	27 	   	0,460	
 <b>MERCI DE RESPECTER</b>					
29,130	0,330	28 	 <b><u>FREIN A MAIN INTERDIT</u></b>	0,130	
29,260	0,130	29 	 <b>CH 3</b>	0,000	

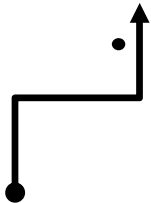

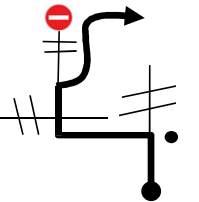

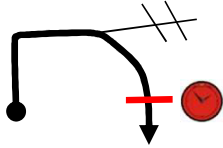



24 <sup>ème</sup> Rallye National du Val d'Ance				Etape 1	
Section 1 : Beauzac / Beauzac				Secteur 5	
ES 3	ST HILAIRE/BAS		TEMPS IMPARTI	PAGE	
CH 3A	PARC REGROUPEMENT LA DOLIERE		35 min	13	
Distance 21Km38			Moyenne 36KM/H		
KILOMETRAGE		DIRECTION	INFORMATION	DISTANCE TOTAL DEGRESSIVE	
TOTAL	PARTIEL				
0,000	0,000	1 	<b>DÉPART</b> <b>E.S 3-6-9</b> 	21,380	
0,550	0,550	2 	<b>S.I</b>	20,830	
1,772	1,222	3 	<del><b>Beauvoir</b></del>	19,608	
2,609	0,837	4 	<b>A GAUCHE</b> <b>" CUSSON "</b>	18,771	
2,810	0,201	5 	ATTENTION A LA TRAVERSER DU HAMEAU DE "CUSSON"  	18,570	

<b>24<sup>ème</sup> Rallye National du Val d'Ance</b>					Etape 1	
Section 1 : Beauzac / Beauzac					Secteur 5	
ES 3	ST HILAIRE/BAS		TEMPS IMPARTI		PAGE <b>14</b>	
CH 3A	PARC REGROUPEMENT LA DOLIERE		<b>35 min</b>			
Distance 21Km38			Moyenne 36KM/H			
KILOMETRAGE		DIRECTION	INFORMATION		DISTANCE TOTAL DEGRESSIVE	
TOTAL	PARTIEL					
3,607	0,797	6		<b>S.I</b>		17,773
5,040	1,433	7		<b>AUBERGE DES " PICH'S "</b>		16,340
5,377	0,300	8		<b>CHICANE ENTREE DROITE</b> 		16,003
10,344	4,967	9				11,036
10,615	0,271	10		<b>POINT STOP</b> 		10,765

24 <sup>ème</sup> Rallye National du Val d'Ance						Etape 1
Section 1 : Beauzac / Beauzac						Secteur 5
ES 3	ST HILAIRE/BAS			TEMPS IMPARTI		PAGE 15
CH 3A	PARC REGROUPEMENT LA DOLIERE			35 min		
Distance 21Km38				Moyenne 36KM/H		
KILOMETRAGE		DIRECTION	INFORMATION	DISTANCE TOTAL		
TOTAL	PARTIEL			DEGRESSIVE		
11,900	1,285	11 	 	9,480		
<p style="text-align: center;"><b>D 46</b></p> <div style="display: flex; justify-content: space-around; align-items: center;"> <div style="border: 2px solid red; padding: 5px; text-align: center;"><b>BAS EN BASSET</b></div> <div style="text-align: center;"></div> <div style="text-align: center;">MERCI DE RESPECTER LA LIMITATION DE VITESSE</div> </div>						
14,660	2,760	12  ESPACE FABRO		 MONISTROL S/ L. L. 6 BEAUZAC 6	6,720	
15,600	0,940	13 		<b>S.I</b>		5,780
16,310	0,710	14 		 CRAPONNE 34 RETOURNAC 15 BEAUZAC 4	5,070	

24 <sup>ème</sup> Rallye National du Val d'Ance						Etape 1
Section 1 : Beauzac / Beauzac						Secteur 5
ES 3	ST HILAIRE/BAS			TEMPS IMPARTI	PAGE	
CH 3A	PARC REGROUPEMENT LA DOLIERE			35 min	16	
Distance 21Km38				Moyenne 36KM/H		
KILOMETRAGE		DIRECTION	INFORMATION	DISTANCE TOTAL		
TOTAL	PARTIEL			DEGRESSIVE		
18,920	2,610	15 	 	2,460		
  						<b>MERCI DE RESPECTER LA LIMITATION DE VITESSE</b>
20,300	1,380	16 	 	LA DORLIÈRE 1,080		
20,420	0,120	17 	 	RUE DU FAUBOURG 0,960		
20,550	0,130	18 		S.I 0,830		

24 <sup>ème</sup> Rallye National du Val d'Ance					Etape 1	
Section 1 : Beauzac / Beauzac					Secteur 5	
ES 3	ST HILAIRE/BAS		TEMPS IMPARTI		PAGE	
CH 3A	PARC REGROUPEMENT LA DOLIERE		35 min		17	
Distance 21Km38			Moyenne 36KM/H			
KILOMETRAGE		DIRECTION		INFORMATION		DISTANCE TOTAL DEGRESSIVE
TOTAL	PARTIEL					
20,670	0,120	19		PODIUM 	0,710	
21,020	0,350	20		 ECOLE PUBLIQUE	0,600	
21,120	0,100	21		 <b>CH 0B</b> ENTRE DE PARC DE REGROUPEMENT	0,000	

## 2<sup>ème</sup> et 3<sup>ème</sup> TOUR IDENTIQUE AU 1<sup>er</sup>

POINTAGE FINAL DEVANT LA MAIRIE CH 9A

POINTAGE EN AVANCE AUTORISÉ